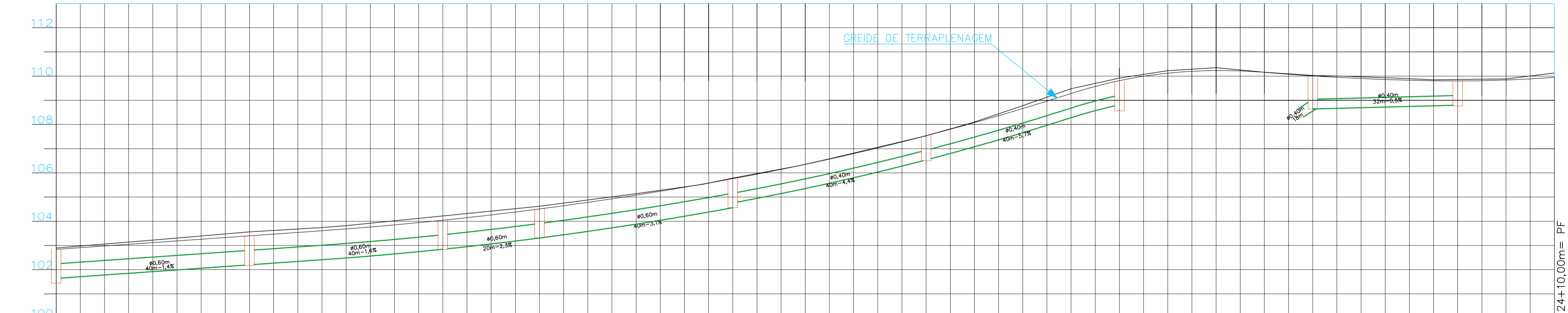
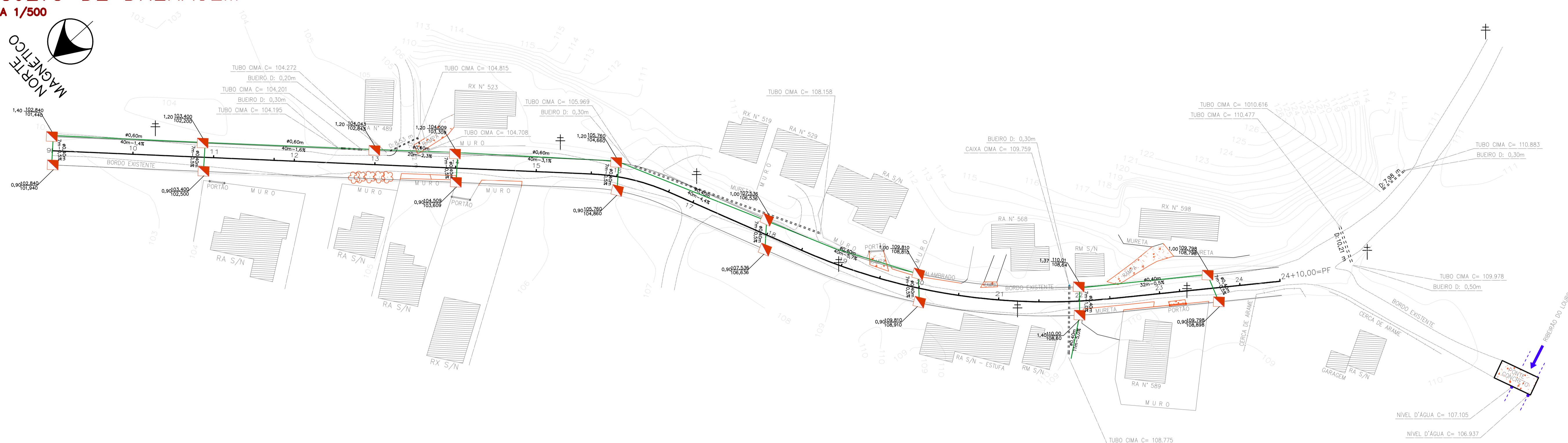
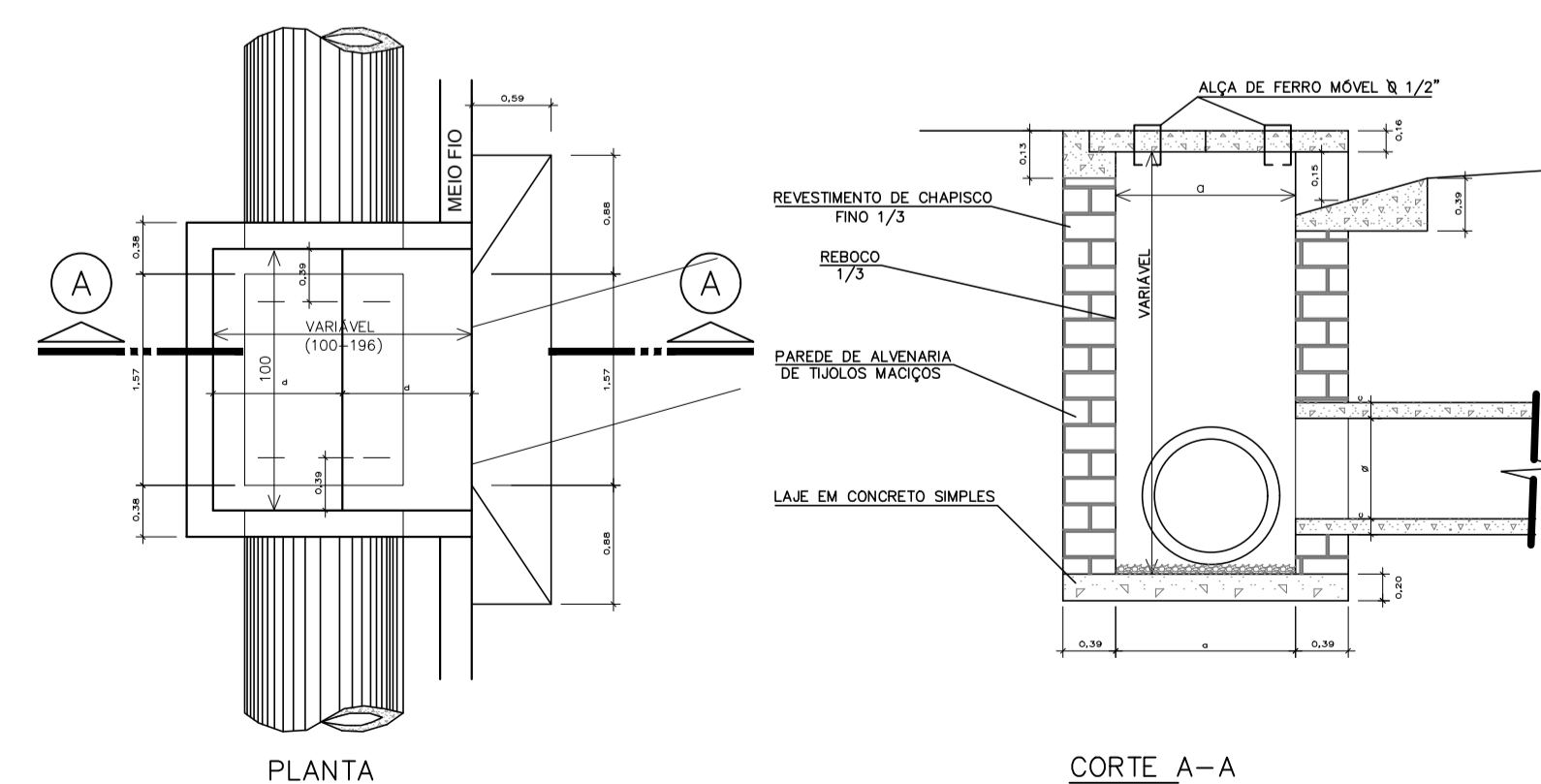


# PROJETO DE DRENAGEM

ESCALA 1/500



Estaca	0+00	0+10	0+20	0+30	0+40	0+50	0+60	0+70	0+80	0+90	1+00	1+10	1+20	1+30	1+40	1+50	1+60	1+70	1+80	1+90	2+00	2+10	2+20	2+30	2+40	2+50	2+60	2+70	2+80	2+90	3+00																						
Cotas do Terreno	102,840	102,897	103,120	103,221	103,400	103,560	103,610	103,739	103,619	103,683	103,619	104,043	104,221	104,619	104,509	104,619	105,081	105,138	105,533	105,522	105,750	105,795	106,286	106,287	106,570	106,550	107,536	107,534	108,046	108,067	108,660	108,777	108,280	108,476	108,810	108,813	110,120	110,224	110,009	110,028	109,922	109,989	109,828	109,894	109,806	109,845	109,853	109,838	109,853	109,853	109,950	110,129	110,129
Cotas do Projeto	102,840	102,897	103,120	103,221	103,400	103,560	103,610	103,739	103,619	103,683	103,619	104,043	104,221	104,619	104,509	104,619	105,081	105,138	105,533	105,522	105,750	105,795	106,286	106,287	106,570	106,550	107,536	107,534	108,046	108,067	108,660	108,777	108,280	108,476	108,810	108,813	110,120	110,224	110,009	110,028	109,922	109,989	109,828	109,894	109,806	109,845	109,853	109,838	109,853	109,853	109,950	110,129	110,129



TIPO CAIXA	Ø	a	c	d
cc-1	40	70	5	50
cc-2	50	82	6	56
cc-3	60	96	8	42
cc-4	80	120	10	50
cc-5	100	144	12	58
cc-6	120	166	13	49

## DETALHES CAIXAS DE CAPTAÇÃO SIMPLES

# PROJETO DE DRENAGEM

MUNICÍPIO	MAJOR GERCINO – SC	
OBRA	CONTEUDO	
ESTRADA GERAL DO LOURO	PROJETO DE DRENAGEM E PERFIL	
PROJETO	APROVAÇÃO DA PREFEITURA	
VINÍCIUS FELLER Engenheiro Civil CREA/SC 147.982-3		
REVISÃO INICIAL	DATA MAIO/19	FRANCHA 2/2

ASSOCIAÇÃO DOS MUNICÍPIOS DA REGIÃO DA GRANDE FLORIANÓPOLIS "GRANFPOLIS" ASSESSORIA DE ENGENHARIA E ARQUITETURA